











Southwood Wood

Access Improvements

-  Access
 -  Access Improvements
 -  County highway
 -  Current access paths
 -  Property boundary
 -  River yealm
 -  Watercourses
-
- Land Use Shade**
 -  Agricultural fields
 -  Old Stone Quarry
 -  Woodland

IMPORTANT NOTICE
 Hazard information is indicative
 and no liability can be accepted
 for errors or omissions.

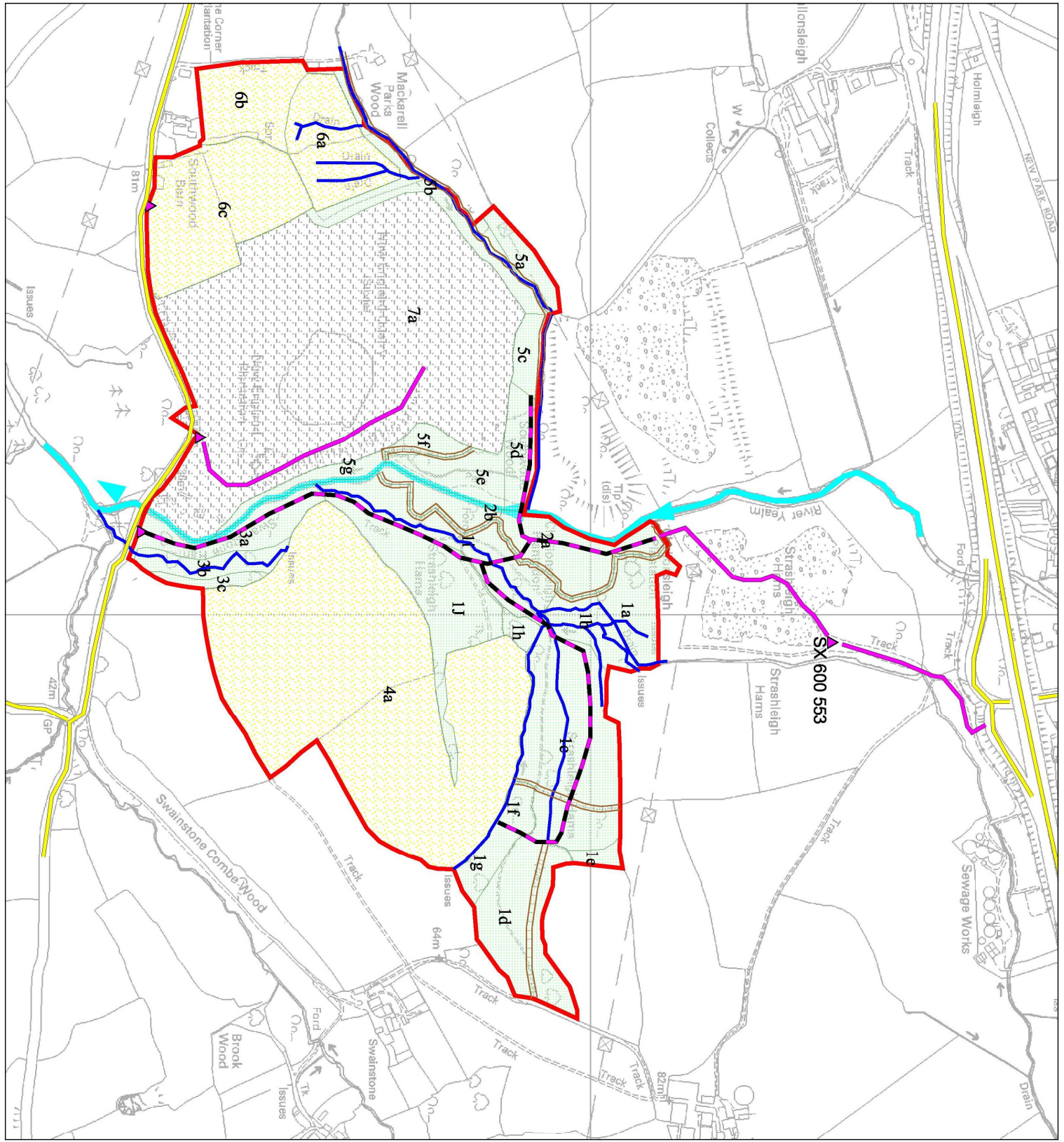
Reproduced by permission of
 Ordnance Survey on behalf of
 HMSO. Crown copyright and
 database right. All rights reserved.
 Ordnance Survey Licence no.
 AL 100018344

OS sheets:
 OS T 100 000 SOUTHWOOD COLOUR MASTER
 Layout size: A3

Scale 1:6000



21/09/09



The Barn
 Hithcocks Farm
 Uffculme
 Devon
 EX15 3BZ
 Tel: (01884) 840 160
 Fax: (01884) 841 506