







LEGEND

 PLANNING APPLICATION

GEOLOGICAL CLASSES		VULNERABILITY CLASSES	
Major Aquifer (Highly Permeable)	High (H) 1, 2, 3, U*		High (H) 1, 2, 3, U*
Minor Aquifer (Variably Permeable)	Intermediate (I) 1, 2		Intermediate (I) 1, 2
Non-Aquifer (Negligibly Permeable)	Low		Low
	High (H) 1, 2, 3, U*		Intermediate (I) 1, 2
	Intermediate (I) 1, 2		Low
	Low		Low



Viridor

SLR
 FULMAR HOUSE
 BEINGEN CLOSE
 OCEAN WAY
 CARDIFF, CF24 5HF
 T: 0292 049 1010
 F: 029 2048 7903
 www.slrconsulting.com

NEW ENGLAND RESOURCE
 RECOVERY CENTRE
 PLANNING APPLICATION

EXTRACT FROM GROUNDWATER
 VULNERABILITY MAP

9/5

Scale 1:25,000 @A3 Date NOVEMBER 2009