




LEGEND

 PLANNING APPLICATION

EXPLANATION OF GEOLOGICAL SIGNS AND COLOURS

 Peat  
 Alluvium  
 River Gravel & Head

**CARBONIFEROUS**  
 C4 Banded siliceous & shaly rocks  
 C3 Slate  
 C2 Ward-Efford grit  
 C2 Limestone  
 C2 Slate  
 C1 Sudden Grit (Grits & Shales)  
 C1 Headfoot Group (Grits with Grit)  
 C1 Darremouth Slate

MEASRS, UPPER MIDDLE LOWER

**DEVONIAN**  
 D Banded siliceous & shaly rocks  
 D1 Slate  
 D2 Ward-Efford grit  
 D2 Limestone  
 D2 Slate  
 D1 Sudden Grit (Grits & Shales)  
 D1 Headfoot Group (Grits with Grit)  
 D1 Darremouth Slate

MEASRS, UPPER MIDDLE LOWER

**IGNEOUS METAMORPHIC**  
 T3 Scaillins Tuff. &c.  
 B Diabase  
 F Feltre, Granophyre &c.  
 G Granite  
 Metamorphic aureole surrounding granite  
 Calc-flores

**Viridor**

**SLR**  
 FILMAR HOUSE  
 BERGENON CLOSE  
 OCEAN WAY  
 CARDIFF, CF24 5HF  
 T: 0292 049 1010  
 F: 029 2048 7903  
 www.slrconsulting.com

NEW ENGLAND RESOURCE  
 RECOVERY CENTRE  
 PLANNING APPLICATION

EXTRACT FROM GEOLOGY MAP

9/3

Scale 1:25,000 @A3 Date NOVEMBER 2009

BGS Corporate Copyright & Scanning Licence (Licence Number C07/041-CCSL)

0036.00350.12.9.3.D0 Geology