

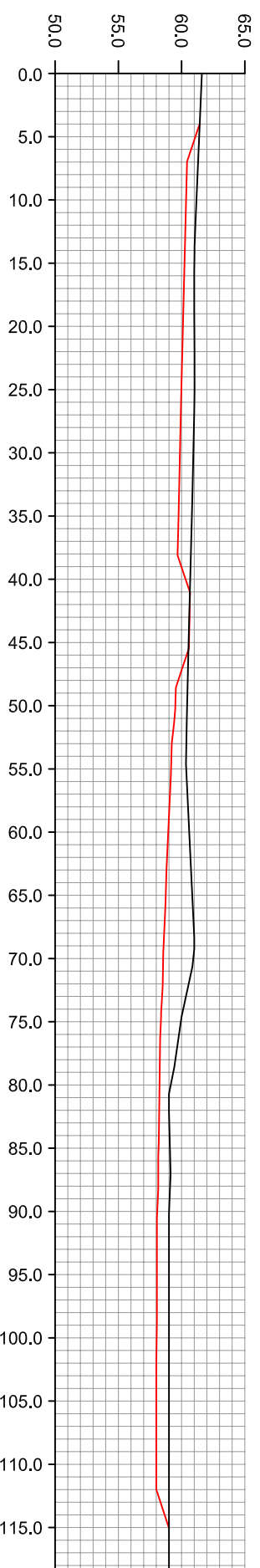
NOTES

ATTENUATION PONDS DESIGNED USING ISIS AND RUNOFF RATES GENERATED USING IOH 124.

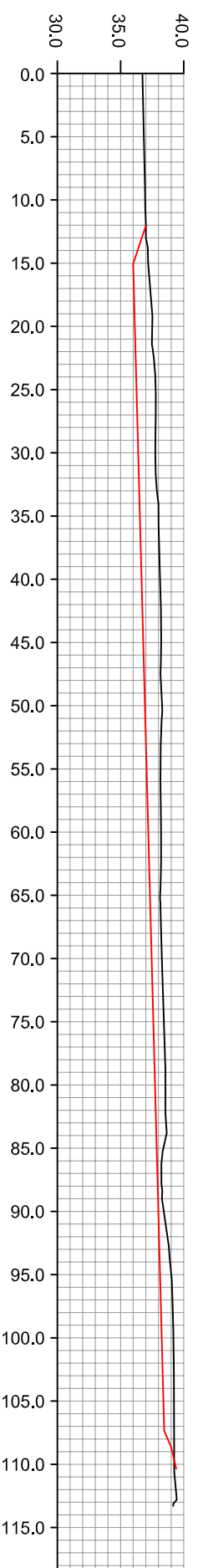
SEE DRAWING 9/8 FOR SECTION ALIGNMENT

LEGEND

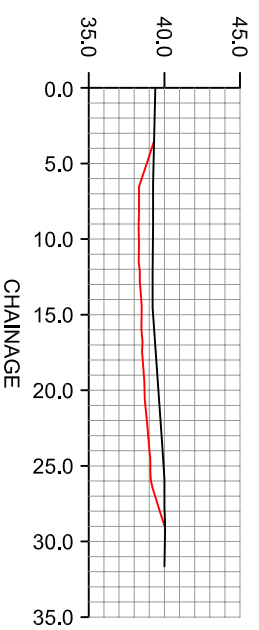
-  SITE TOPOGRAPHY PROFILE
-  POND DESIGN



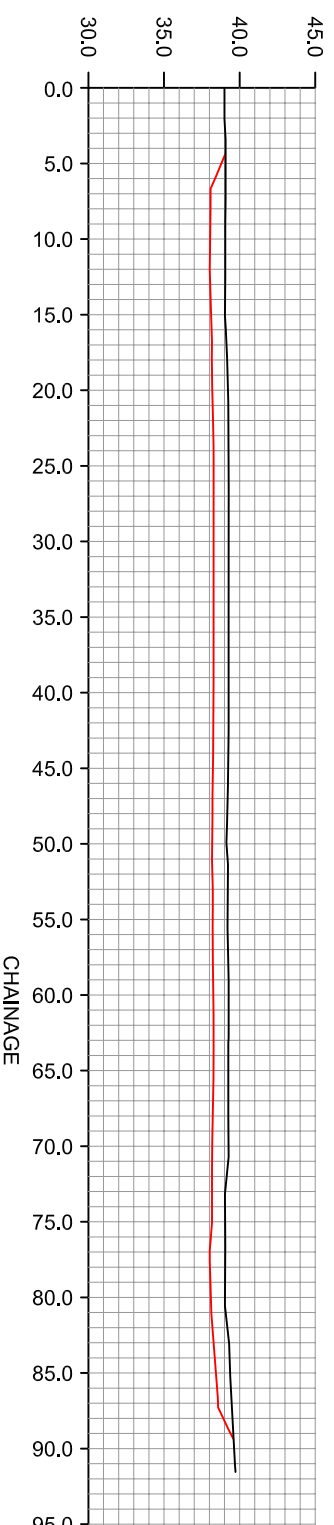
SECTION A-A'



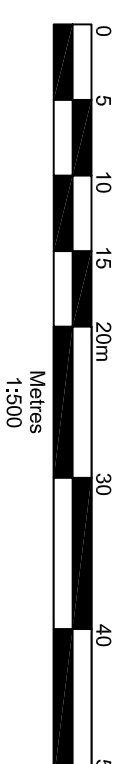
SECTION B-B'



SECTION C-C'



SECTION D-D'



SLR
 FILMAR HOUSE
 BEIGNON CLOSE
 OCEAN WAY
 CARDIFF, CF24 5HF
 T: 0292 049 1010
 F: 029 2048 7903
 www.slrconsulting.com

NEW ENGLAND RESOURCE
 RECOVERY CENTRE
 PLANNING APPLICATION

PROPOSED ATTENUATION
 POND SECTIONS
FRA4

Scale 1:500 @A3 Date NOVEMBER 2009