




NOTES

- 1). SURVEY CARRIED OUT BY SLR CONSULTING LIMITED AUGUST 2009.
- 2). THIS PLAN IS ORIENTATED TO ORDNANCE SURVEY NATIONAL GRID AND NEWLYN DATUM DERIVED FROM ORDNANCE SURVEY ACTIVE NETWORK.
- 3). ADDITIONAL INFORMATION ADDED FROM OS PROFILE HEIGHT DATA AND SCREEN DIGITISED FROM PREVIOUS PBA SURVEY INFORMATION DATED DECEMBER 2005

LEGEND

-  SIDE SLOPE LINER
-  BASAL LINER
-  TEMPORARY WASTE FACE
-  MAIN HAUL ROADS
-  EFW PLATFORM



SLR
 FULMAR HOUSE
 BEIGNON CLOSE
 OCEAN WAY
 CARDIFF CF24 5HF
 T: 029 2049 1010
 F: 029 2048 7903
 www.slrconsulting.co.uk

Scale
 1:1,250 @ A3

Date
 JANUARY 2010

File Ref
 402 0036 00350 14 010-4 P2 C1 Void

Drawn By
 RMD

Checked By
 JD

Drawing Number
350/10-4

Revision
0

0	RMD	JD	11/09	
Revision	Drawn By	Chk'd By	Date	Comments

Site
 NEW ENGLAND RRC

Project
 PLANNING APPLICATION

Drawing
PHASE 2 CELL 1 VOID

ISSUE