







**NOTES**

- 1). SURVEY CARRIED OUT BY SLR CONSULTING LIMITED AUGUST 2009.
- 2). THIS PLAN IS ORIENTATED TO ORDNANCE SURVEY NATIONAL GRID AND NEWLYN DATUM DERIVED FROM ORDNANCE SURVEY ACTIVE NETWORK.
- 3). ADDITIONAL INFORMATION ADDED FROM OS PROFILE HEIGHT DATA AND SCREEN DIGITISED FROM PREVIOUS PBA SURVEY INFORMATION DATED DECEMBER 2005

**LEGEND**

	SIDE SLOPE LINER		PRE-SETTLEMENT TOP OF WASTE PROFILE
	BASAL LINER		
	TEMPORARY WASTE FACE		
	MAIN HAUL ROADS		
	EFW PLATFORM		

**Viridor**



FULMAR HOUSE  
BEIGNON CLOSE  
OCEAN WAY  
CARDIFF CF24 5HF  
T: 029 2049 1010  
F: 029 2048 7903  
www.slrconsulting.co.uk

<b>0</b>	RMD	JD	11/09	
Revision	Drawn By	Chk'd By	Date	Comments

Site  
NEW ENGLAND RRC

Project  
PLANNING APPLICATION

Drawing  
**PHASE 14 CELL 5a LINER**

Scale  
1:1,250 @ A3

Date  
JANUARY 2010

File Ref  
402 0036 00350 14 010-17 P14 C5a Liner

Drawn By  
RMD

Checked By  
JD

Drawing Number  
**350/10-17**

Revision  
**0**

ISSUE