





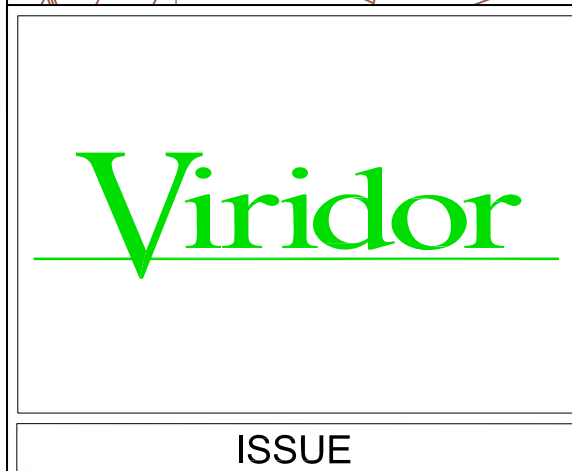


NOTES

- 1). SURVEY CARRIED OUT BY SLR CONSULTING LIMITED AUGUST 2009.
- 2). THIS PLAN IS ORIENTATED TO ORDNANCE SURVEY NATIONAL GRID AND NEWLYN DATUM DERIVED FROM ORDNANCE SURVEY ACTIVE NETWORK.
- 3). ADDITIONAL INFORMATION ADDED FROM OS PROFILE HEIGHT DATA AND SCREEN DIGITISED FROM PREVIOUS PBA SURVEY INFORMATION DATED DECEMBER 2005

LEGEND

	SIDE SLOPE LINER		PRE-SETTLEMENT TOP OF WASTE PROFILE
	BASAL LINER		
	TEMPORARY WASTE FACE		
	MAIN HAUL ROADS		
	EFW PLATFORM		



SLR

FULMAR HOUSE
BEIGNON CLOSE
OCEAN WAY
CARDIFF CF24 5HF
T: 029 2049 1010
F: 029 2048 7903
www.slrconsulting.co.uk

Scale 1:1,250 @ A3	Date JANUARY 2010
File Ref 402 0036 00350 14 010-16 P13 C4b Void	Drawn By RMD
Checked By JD	Drawing Number 350/10-16
Revision 0	

0	RMD	JD	11/09	
Revision	Drawn By	Chk'd By	Date	Comments
Site NEW ENGLAND RRC				
Project PLANNING APPLICATION				
Drawing PHASE 13 CELL 4b VOID				

ISSUE