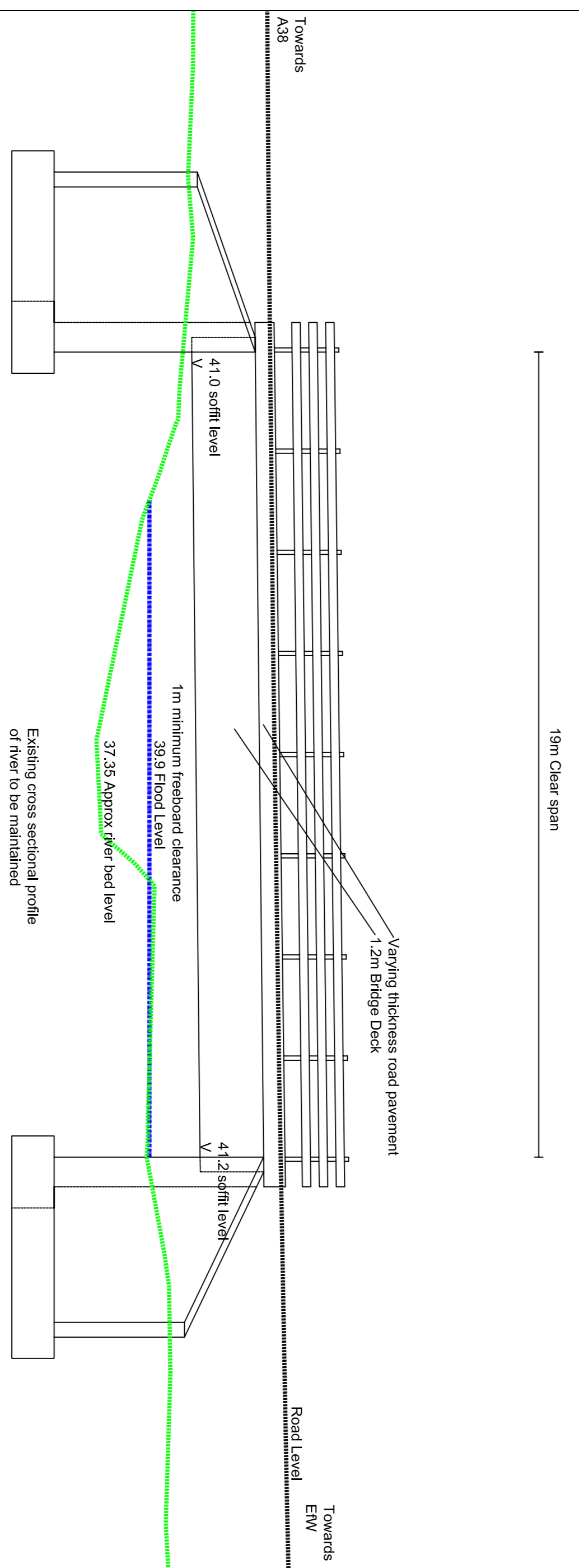
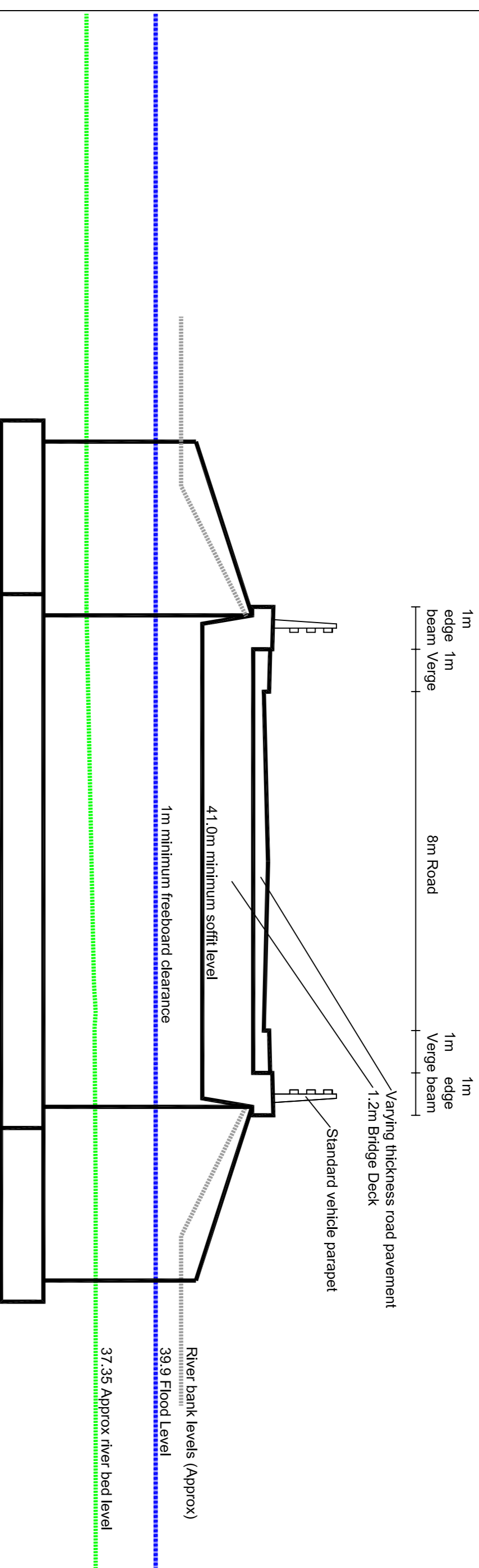
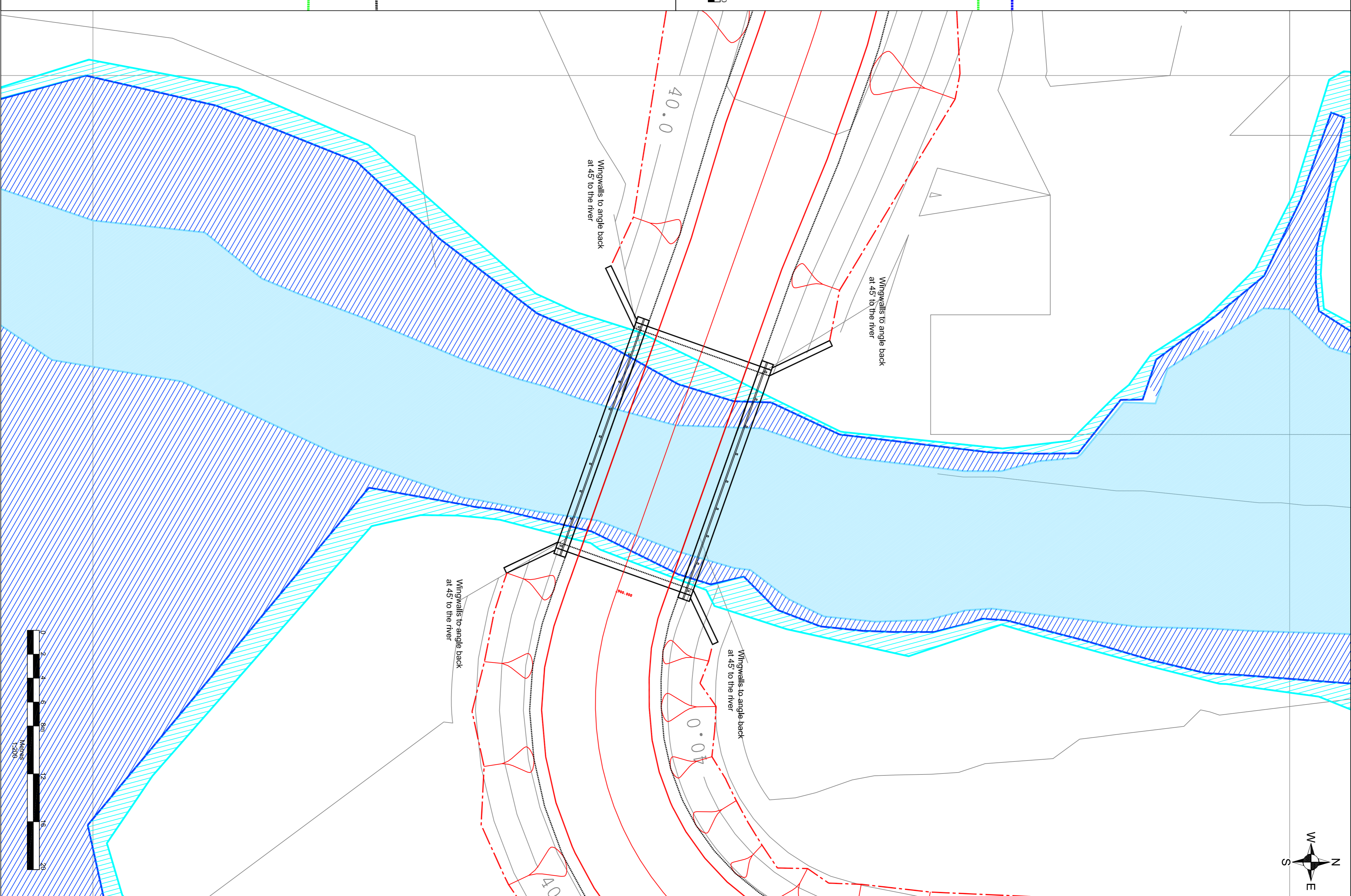


LEGEND

	PROPOSED ROAD AND BRIDGE DETAILS
	ZONE 2 FLOOD PLAN
	ZONE 3 FLOOD PLAN
	RIVER YEALM



Viridor
PLANNING
RESOURCES
RECOVERY CENTRE
RIVER YEALM BRIDGE
00350/09

SLR
NEW ENGLAND
RESOURCE RECOVERY CENTRE
PLANNING APPLICATION
RIVER YEALM BRIDGE
00350/09

PLANNING
RESOURCES
RECOVERY CENTRE
00350/09
15th MAY 2009

DATE: 15th NOVEMBER 2009