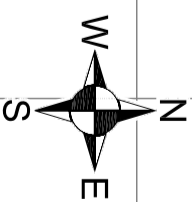


NOTES

1. SURVEY CARRIED OUT BY SLR CONSULTING LTD 19th MAY 2009




LEGEND


- PLANNING APPLICATION BOUNDARY
- OTHER LAND WITHIN APPLICANT'S CONTROL



Metres
1:3500



Viridor



SLR

NEW ENGLAND
RESOURCE RECOVERY CENTRE

PLANNING APPLICATION
BOUNDARY

00350/02

Scale 1:3,000 @A2 Date JANUARY 2010

FULHAM HOUSE
BERKHAM CROSE
CAROLINE CT24 5HF
T: 0292 848 1010
F: 0292 248 7903
www.slrconsulting.com

REPRODUCED BY PERMISSION OF ORDNANCE SURVEY ON
 THE BASIS THAT THE USER SHALL BE RESPONSIBLE FOR
 OBTAINING NECESSARY PERMISSIONS FROM THE
 APPROPRIATE LAND OWNERS AND/OR OCCUPIERS
 ALL RIGHTS RESERVED. LICENSE NUMBER AL000220