

REPRODUCED BY PERMISSION OF ORDNANCE SURVEY ON BEHALF OF HMSO. CROWN COPYRIGHT AND DATABASE RIGHT
 OS DATA LICENCE EXPIRATION: 10.04.08
 ALL RIGHTS RESERVED. LICENCE NUMBER AL100012293

CAERDYDD
 CARDIFF

PLASNEWYDD C

Tremorfa

SPLOTT C

ADAMS DOWN C




Glanafawerydd
 Atlantic Wharf

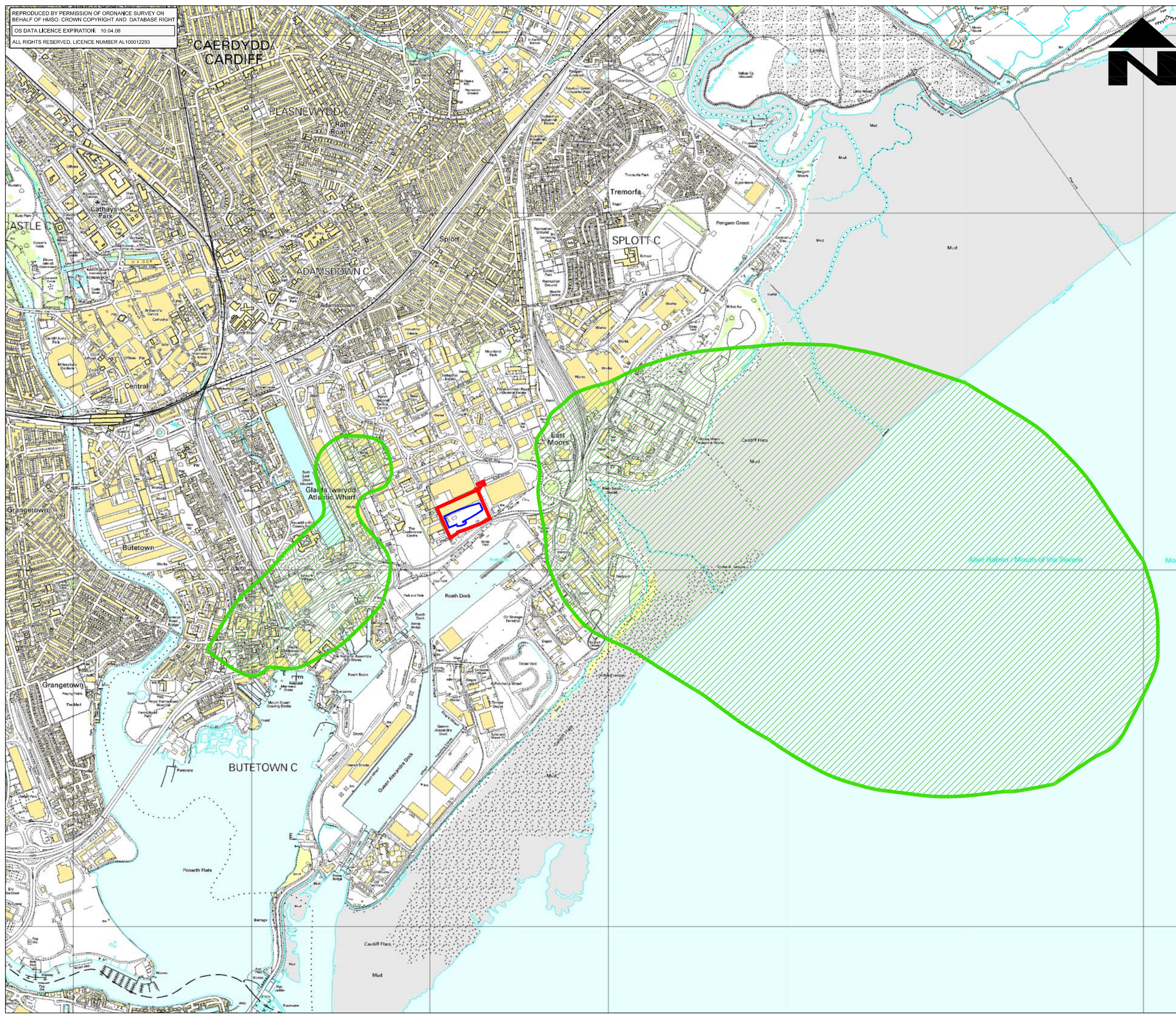

BUTETOWN C

NOTES

ANNUAL AVERAGE PROCESS CONTRIBUTION AS % OF STANDARD FOR NO₂ OF 40ug/m³

LEGEND

-  APPLICATION BOUNDARY
-  EFW BUILDING
-  ANNUAL AVERAGE NITROGEN DIOXIDE CONCENTRATION @ 0.4ug/m³



0	OCT 08	PB	
Revision	Issue Date	Issued By	Comments




Site TRIDENT PARK
 Project EFW ENVIRONMENTAL STATEMENT

Drawing
Long Term Nitrogen Dioxide Contours

Date OCTOBER 2008 Drawing No. AQ8
 Scale 1:20,000 @ A3

0036.00306.01.LTND.AQ8.0 Long Term NO2



FULMAR HOUSE
 BEIGNON CLOSE
 OCEAN WAY
 CARDIFF CF24 5HF
 T: 029 2049 1010
 F: 029 2048 7903
 www.slrconsulting.co.uk