












LEGEND

-  APPLICATION BOUNDARY
-  Subtended Vertical Angle Over 12.8 Degrees
-  Subtended Vertical Angle 6.4 - 12.8 Degrees
-  Subtended Vertical Angle 3.2 - 6.4 Degrees
-  Subtended Vertical Angle 1.6 - 3.2 Degrees
-  Subtended Vertical Angle 0.8 - 1.6 Degrees
-  Subtended Vertical Angle 0.4 - 0.8 Degrees
-  Subtended Vertical Angle 0.2 - 0.4 Degrees
-  Subtended Vertical Angle 0.1 - 0.2 Degrees
-  Subtended Vertical Angle below - 0.1 Degrees
-  Areas without Views of Target Area

Notes:
 The Zone of Theoretical Visibility shown is based on the proposed final building design, and assesses the potential effect of the building without the stack. The study uses Ordnance Survey Profile height data combined with the completed landfill and site design as a base, as well as significant existing vegetation and proposed woodland and screen planting within the site area. The study uses a higher estimate of vegetation height, with existing mature woodland given a 15m height, and the proposed woodland and screen planting given a 10m height.

| Revision | Issue Date | Issued By | Comments |
|----------|------------|-----------|----------|
| | FEB 10 | MCJ | |



| | | | |
|------------|--|-------------------------|--|
| Site | ARDLEY LANDFILL | | |
| Project | PROPOSED EfW DEVELOPMENT | | |
| Drawing | Zone of Theoretical Visibility Existing Vegetation & Planting EfW Building Only | | |
| Date | FEBRUARY 2010 | Drawing No. 6/37 | |
| Scale | Not Applicable | | |
| Paper Size | ISO A3 409.0036.00349.001 6_37.cdr | | |



MYTTON MILL
 FORTON HEATH
 MONTFORD BRIDGE
 SHREWSBURY, SY4 1HA
 T:01743 850170
 F:01743 850868
 www.slrconsulting.co.uk

REPRODUCED BY PERMISSION OF ORDNANCE SURVEY ON BEHALF OF HMSO. CROWN COPYRIGHT AND DATABASE RIGHT FEBRUARY 2008. ALL RIGHTS RESERVED. ORDNANCE SURVEY LICENCE NUMBER A1100012293