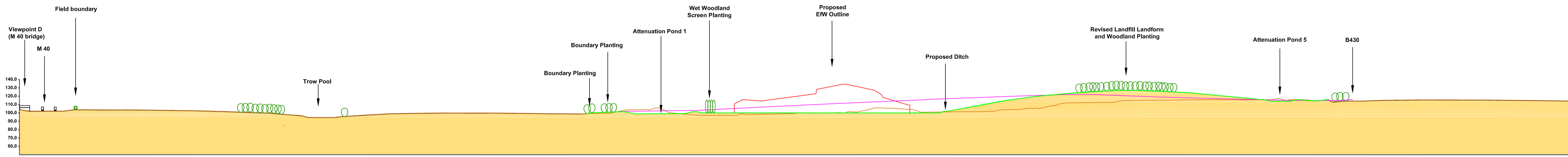
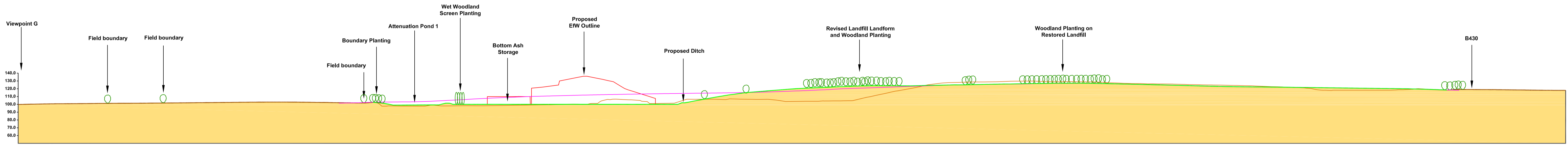


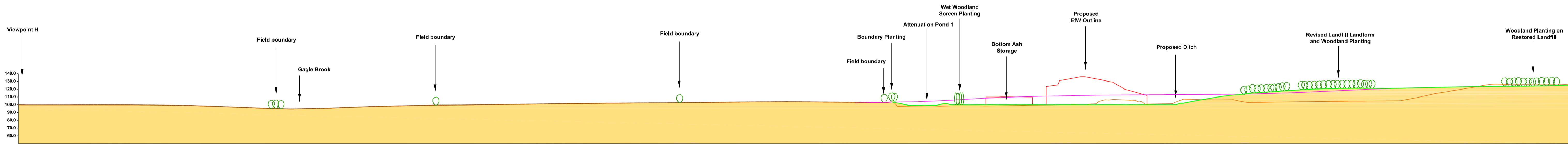
SECTION 1 - Sightline from Viewpoint C




SECTION 2 - Sightline from Viewpoint D



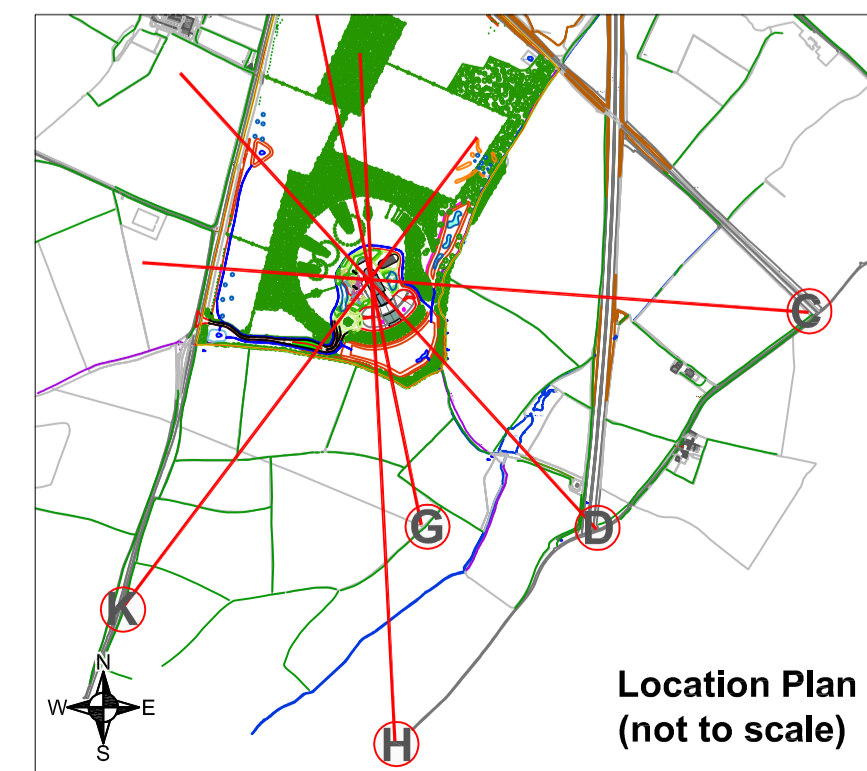
SECTION 3 - Sightline from Viewpoint G



SECTION 4 - Sightline from Viewpoint H



SECTION 5 - Sightline from Viewpoint K



Location Plan (not to scale)

Revision	Issue Date	Issued By	Comments
FEB 10	MCJ		
Viridor WASTE MANAGEMENT			
Site: ARDLEY LANDFILL			
Project: PROPOSED EW DEVELOPMENT			
Drawing: Proposed Restoration Sightline Sections (080813)			
Date: FEBRUARY 2010	Drawing No. 6/35		
Scale: 1:1,500	499.0036.00349		
MORTON WELLS FORTON HEATH MONTFORD BRIDGE SHROPSHIRE SHROPSHIRE SY4 1HA T: 01743 850700 F: 01743 850688 www.viridor.co.uk			
SLR			