










**LEGEND**

-  Application Boundary
-  Proposed Viewpoints for Assessment

**Level Of Visual Effect Recorded**

-  Substantial
-  Moderate/Substantial
-  Moderate
-  Slight/Moderate
-  Slight
-  Negligible/Slight
-  Negligible

Revision	FEB 10	MCJ	
Issue Date		Issued By	Comments



Site: ARDLEY LANDFILL  
 Project: PROPOSED EfW DEVELOPMENT

**Viewpoints  
 Visual Effect Summary**

Date: FEBRUARY 2010  
 Scale: Not Applicable  
 Drawing No. 6/34

Paper Size : ISO A3 409.0036.00349.001 6\_34.cdr



MYTTON MILL  
 FORTON HEATH  
 MONTFORD BRIDGE  
 SHREWSBURY, SY4 1HA  
 T:01743 850170  
 F:01743 850868  
 www.slrconsulting.co.uk

REPRODUCED BY PERMISSION OF ORDNANCE SURVEY ON BEHALF OF HMSO. CROWN COPYRIGHT AND DATABASE RIGHT FEBRUARY 2008. ALL RIGHTS RESERVED. ORDNANCE SURVEY LICENCE NUMBER A1100012293