







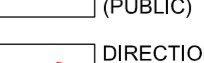



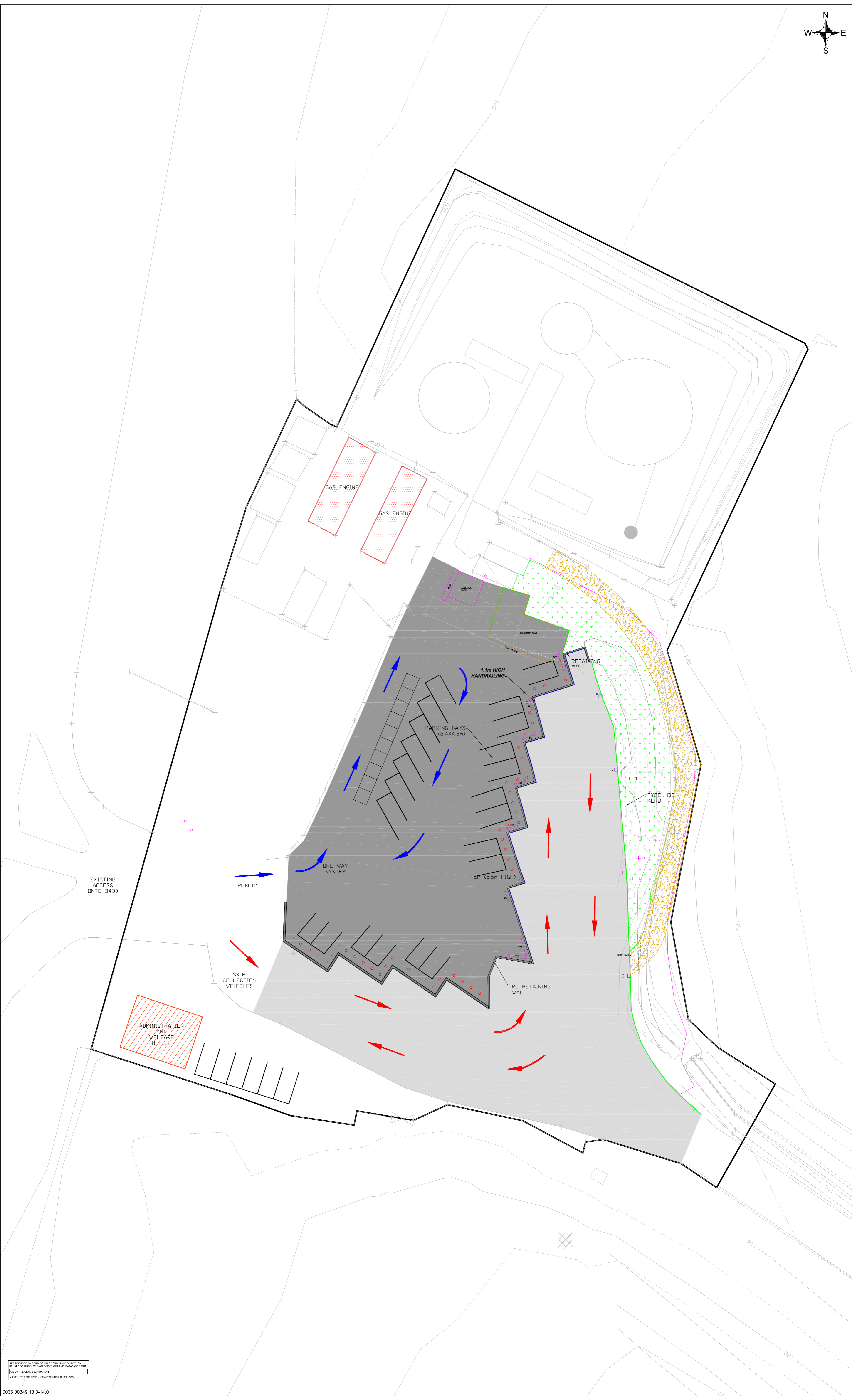


NOTES

- LEGEND
-  OFFICES
 -  PAVING
 -  GAS ENGINE
 -  OPERATIONAL AREA
 -  PUBLIC AREA
 -  GRASS
 -  GRAVEL ROAD
 -  HB2 KERBLINE
 -  CONCRETE RETAINING WALL
 -  DROPPED KERB
 -  DIRECTION OF TRAFFIC FLOW (PUBLIC)
 -  DIRECTION OF TRAFFIC FLOW (SKIP COLLECTION VEHICLES)



REPRODUCED BY PERMISSION OF ORDINANCE SURVEY ON BEHALF OF ARDLEY LANDFILL. ALL RIGHTS RESERVED. LICENCE NUMBER AL9910201

0036.00349.18.3-14.0

Viridor

SLR

TREENWOOD HOUSE
ROWEN LANE
BRADFORD-ON-AVON
WILTSH. BA15 2AU
T: 01225 339400
F: 01225 339401
www.slrconsulting.com

ARDLEY LANDFILL
PLANNING APPLICATION
PROPOSED HWRC PLAN

3-14

Scale: 1:250 @ A1 Date: MARCH 2010